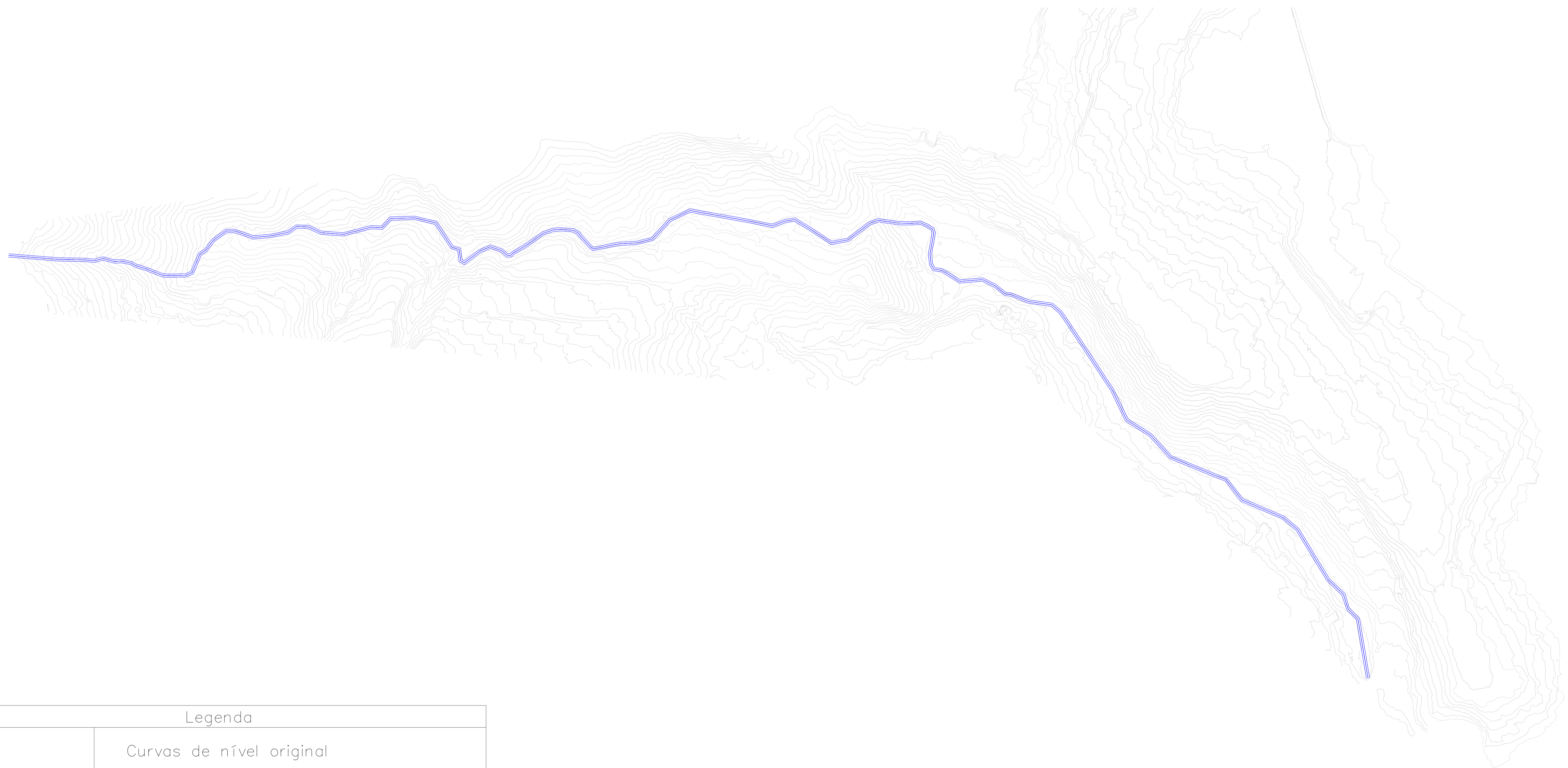



# Curvas de Nível Originais




Legenda	
	Curvas de nível original
	Córrego do Barro Preto


Dionísio Cota Ferreira




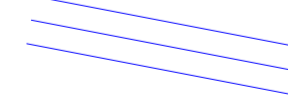
Escala - 1:200

N.M.




## Movimentação das Curvas de Nível - Originais e Projetadas



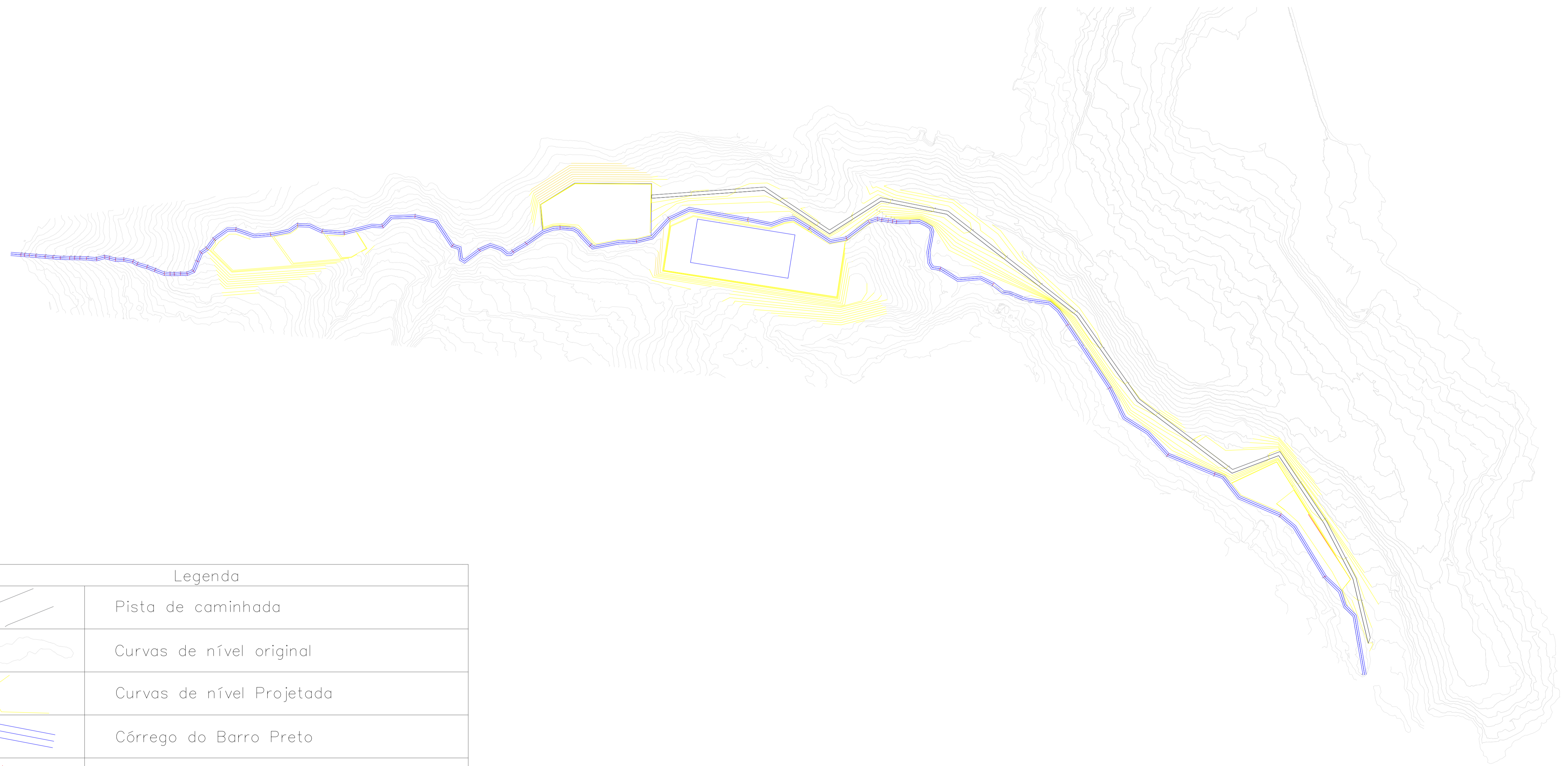
Legenda	
	Pista de caminhada
	Curvas de nível original
	Curvas de nível Projetada
	Córrego do Barro Preto

Dionísio Cota Ferreira

Escala - 1:200



# Curvas de Nível Projetadas

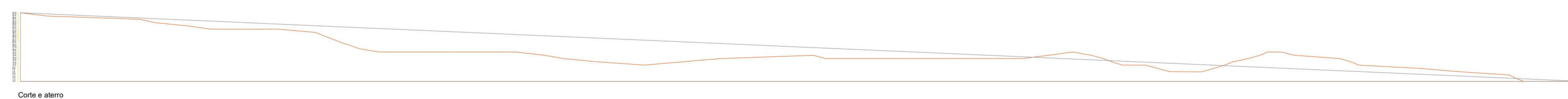
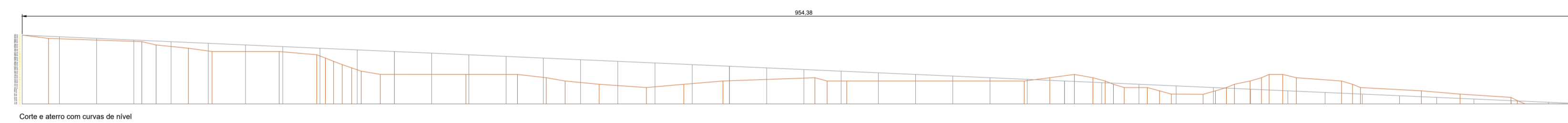
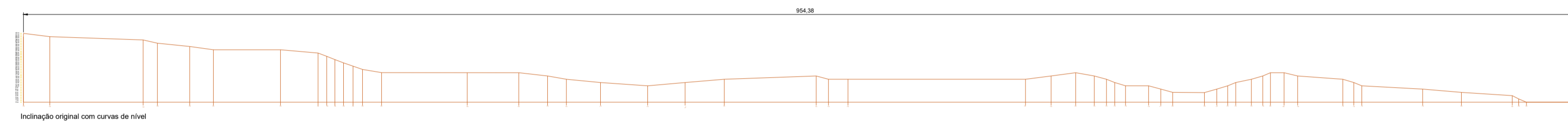


Legenda	
	Pista de caminhada
	Curvas de nível original
	Curvas de nível Projetada
	Córrego do Barro Preto
	Cota

Dionísio Cota Ferreira

Escala - 1:200

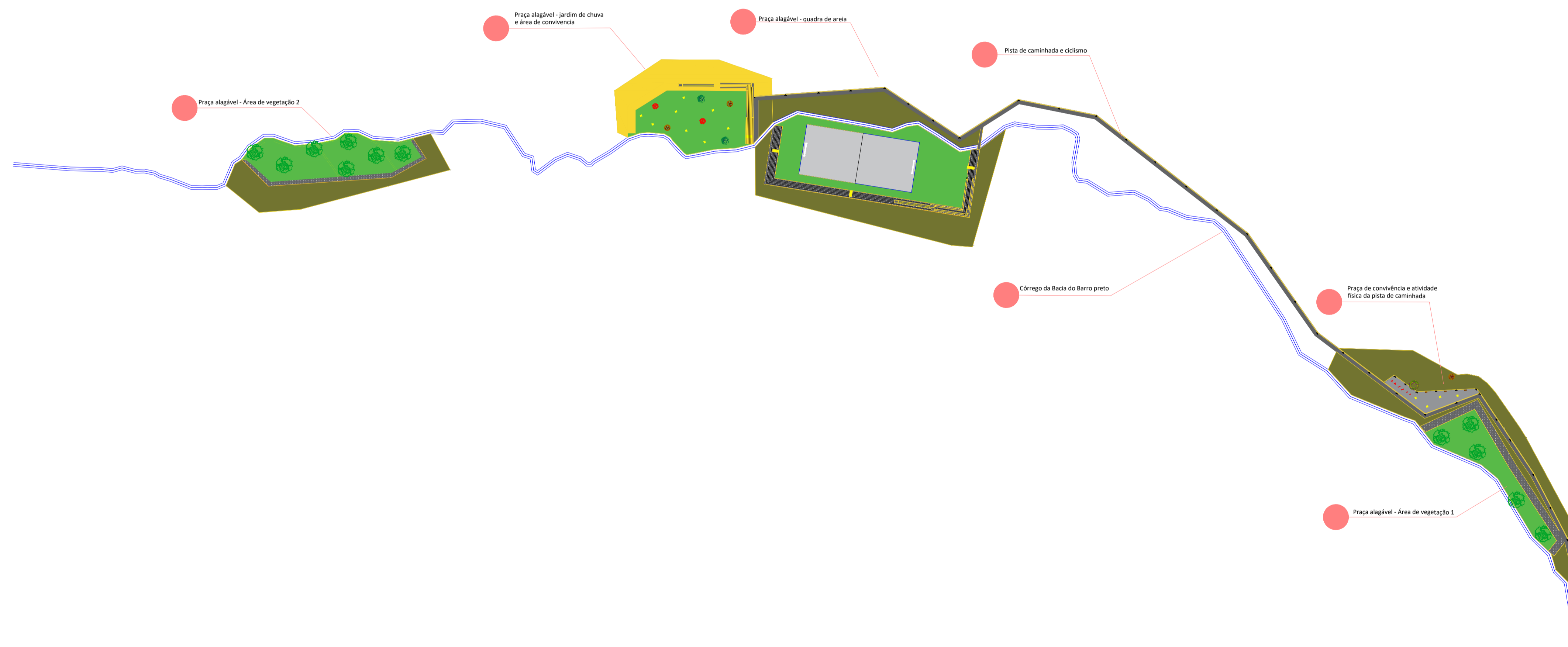

# Corte Longitudinal da Pista de Caminhada Original e Proposta



Dionísio Cota Ferreira

Escala - 1:200

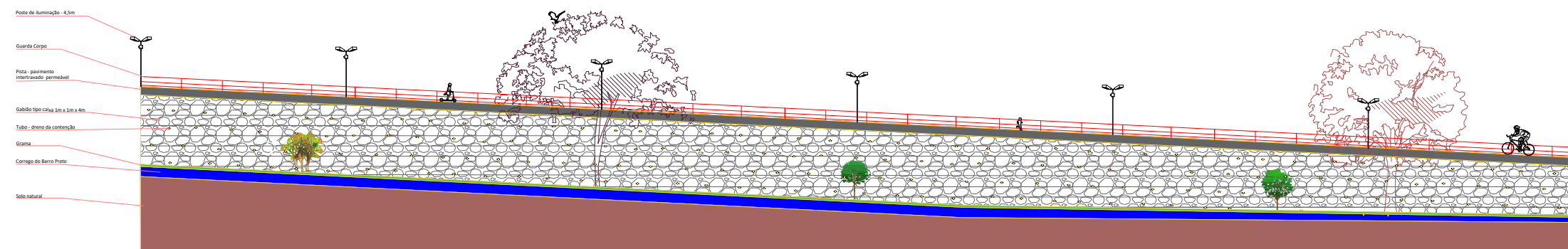
# Área Geral da Intervenção à Montante



Dionísio Cota Ferreira

Escala - 1:200

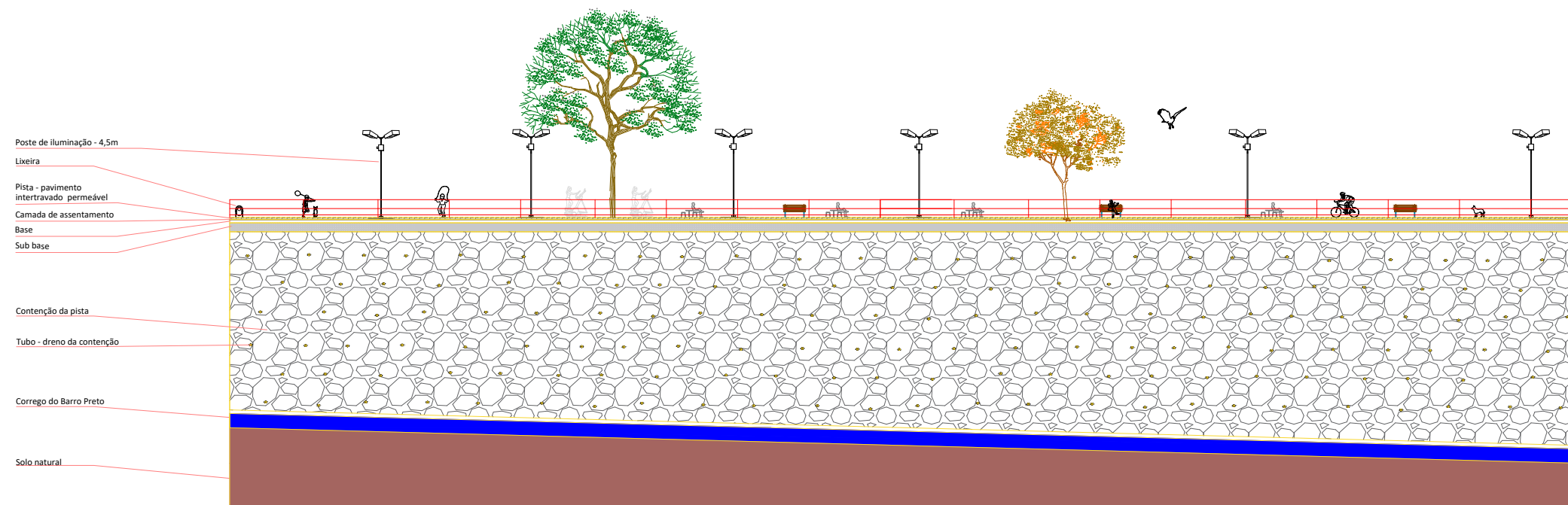
# Perfil da Praça Alagável 1 Área de Vegetação



Dionísio Cota Ferreira

Escala - 1:50

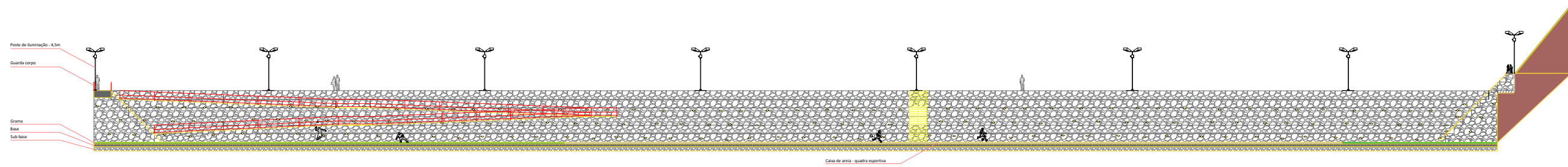
# Perfil da Praça de Convivência e Atividade Física da Pista de Caminhada



Dionísio Cota Ferreira

Escala - 1:30

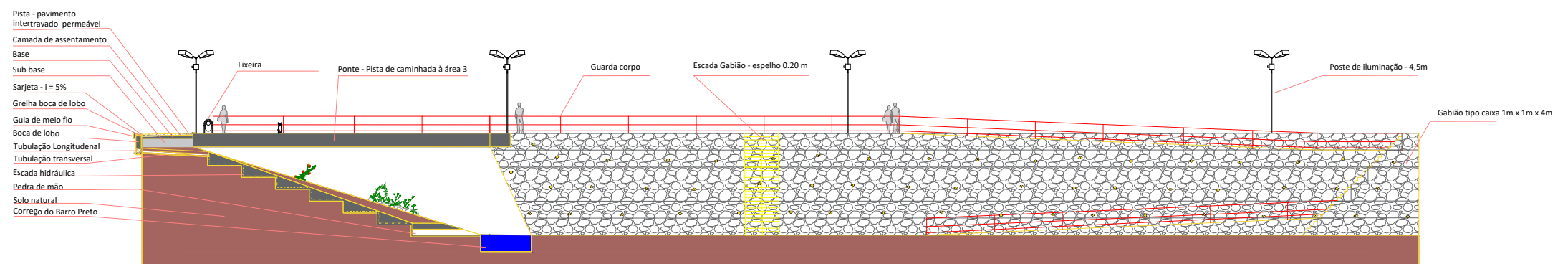
## Perfil 1 da Praça Alagável 2 Quadra de Areia



Dionísio Cota Ferreira

Escala - 1:50

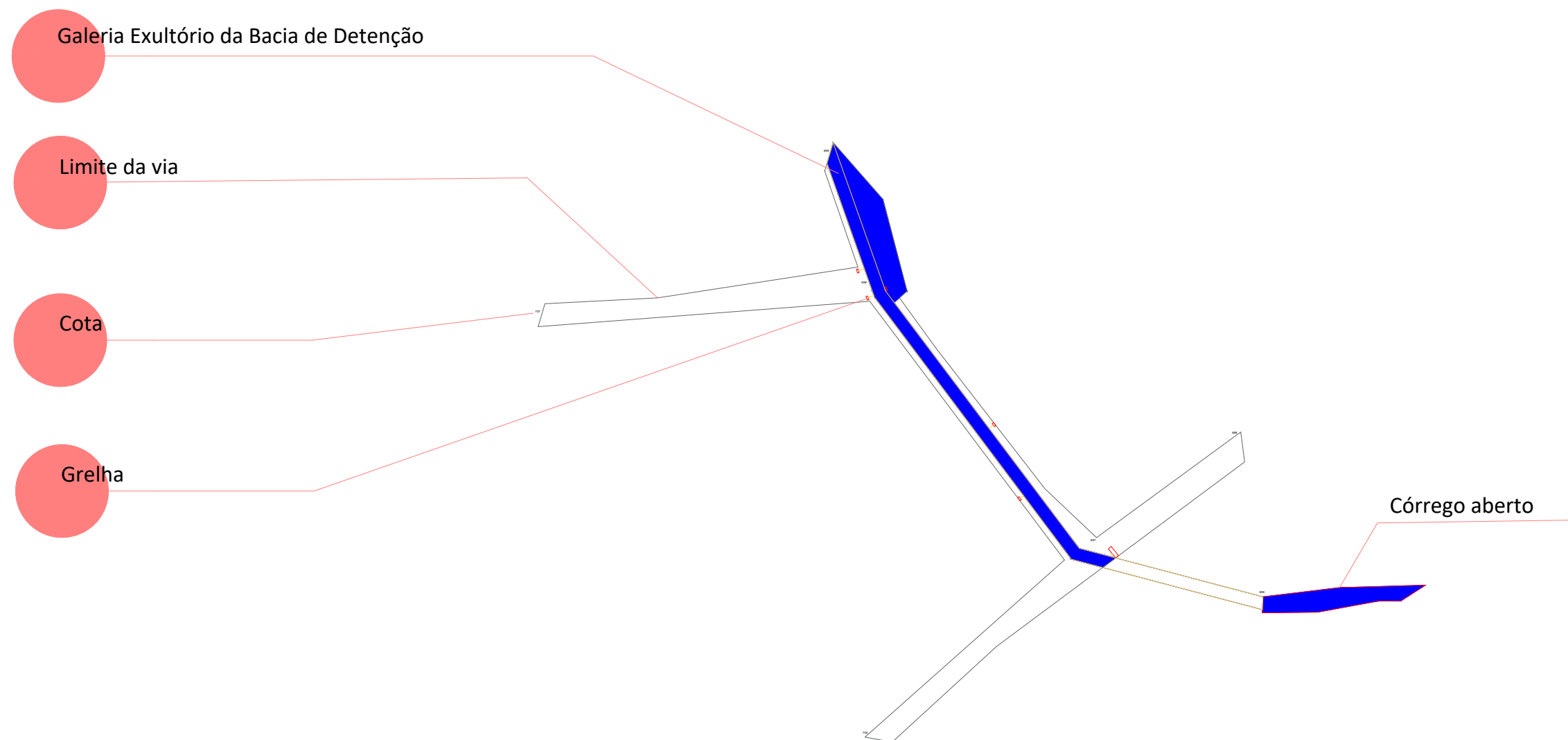
# Perfil 2 da Praça Alagável 2 Quadra de Areia



Dionísio Cota Ferreira

Escala - 1:30

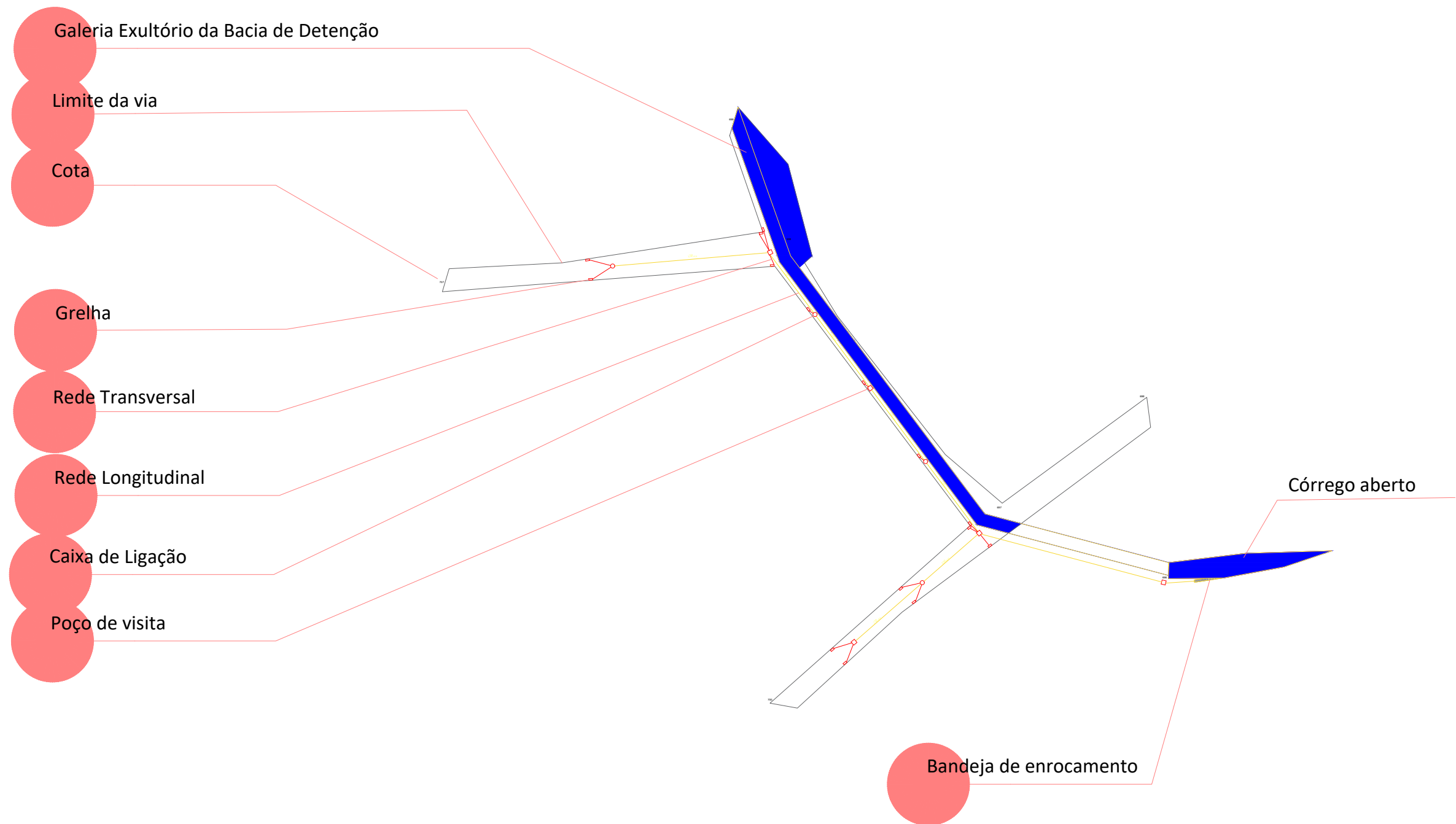
# Drenagem Atual da Travessa Monsenhor Rafael Coelho



Dionísio Cota Ferreira

Escala - 1:100

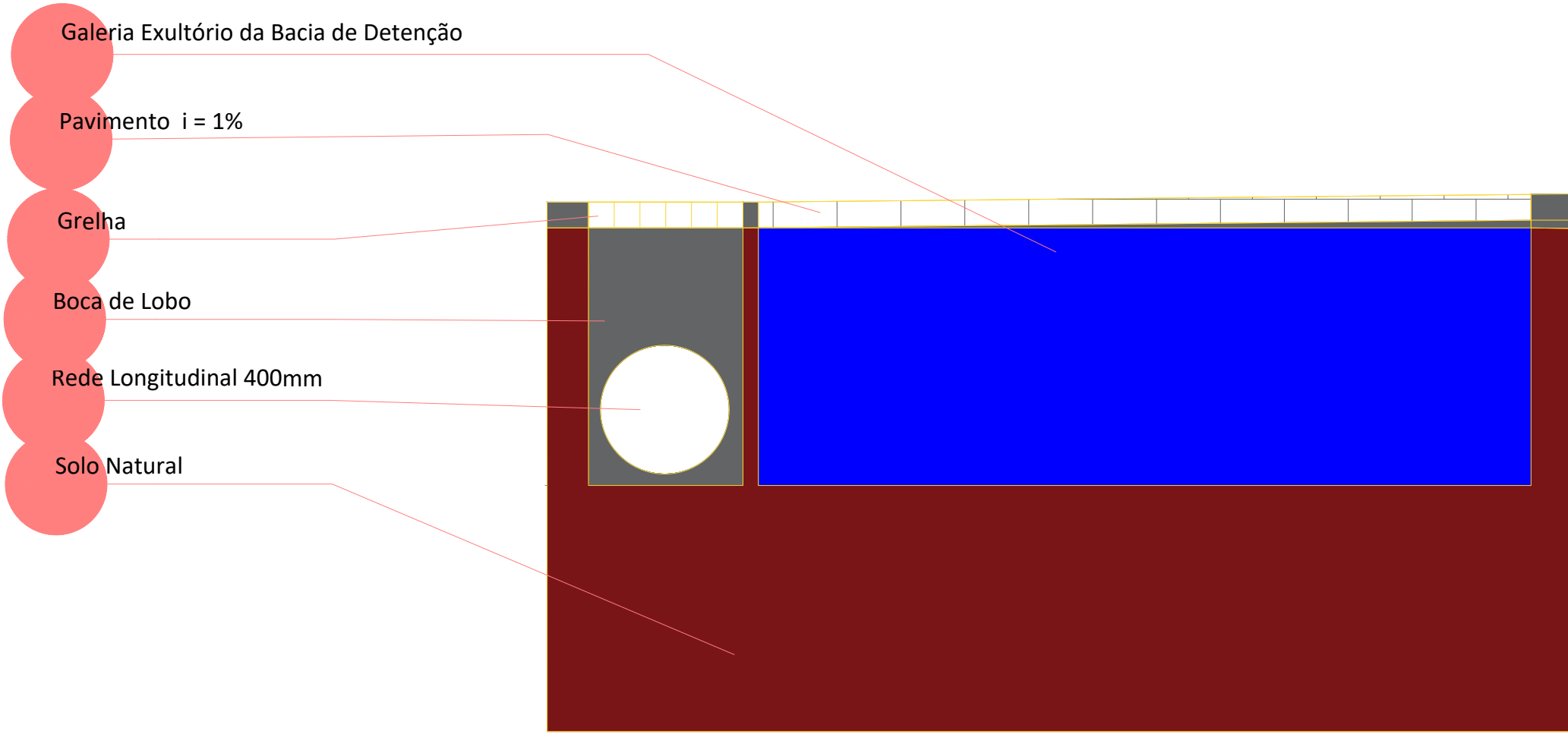
# Drenagem Proposta da Travessa Monsenhor Rafael Coelho



Dionísio Cota Ferreira

Escala - 1:100


# Perfil da Drenagem Proposta da Travessa Monsenhor Rafael Coelho



Dionísio Cota Ferreira

Escala - 1:100

# Área Geral da Intervenção



Escala 1:250